






This map has been produced for planning purposes only by Wicklow County Council from Available Local Authority and Ordnance Survey base data.
 THE UNAUTHORISED REPRODUCTION OF THIS MAP INFRINGES STATE COPYRIGHT

-  Locally Important Vulnerable Sand & Gravel Acquirer
-  Water Body



DEFINED BOUNDARIES FOR THE AQUIFERS ARE ILLUSTRATED IN THE GROUND WATER PROTECTION SCHEME 2003

NOTE: See Schedule 9.2

-  National Primary Road
-  Regional Road
-  County Road